

Number of highly pathogenic avian influenza positive events notified by country and poultry category

Last update : best information available in ADIS at 09:55

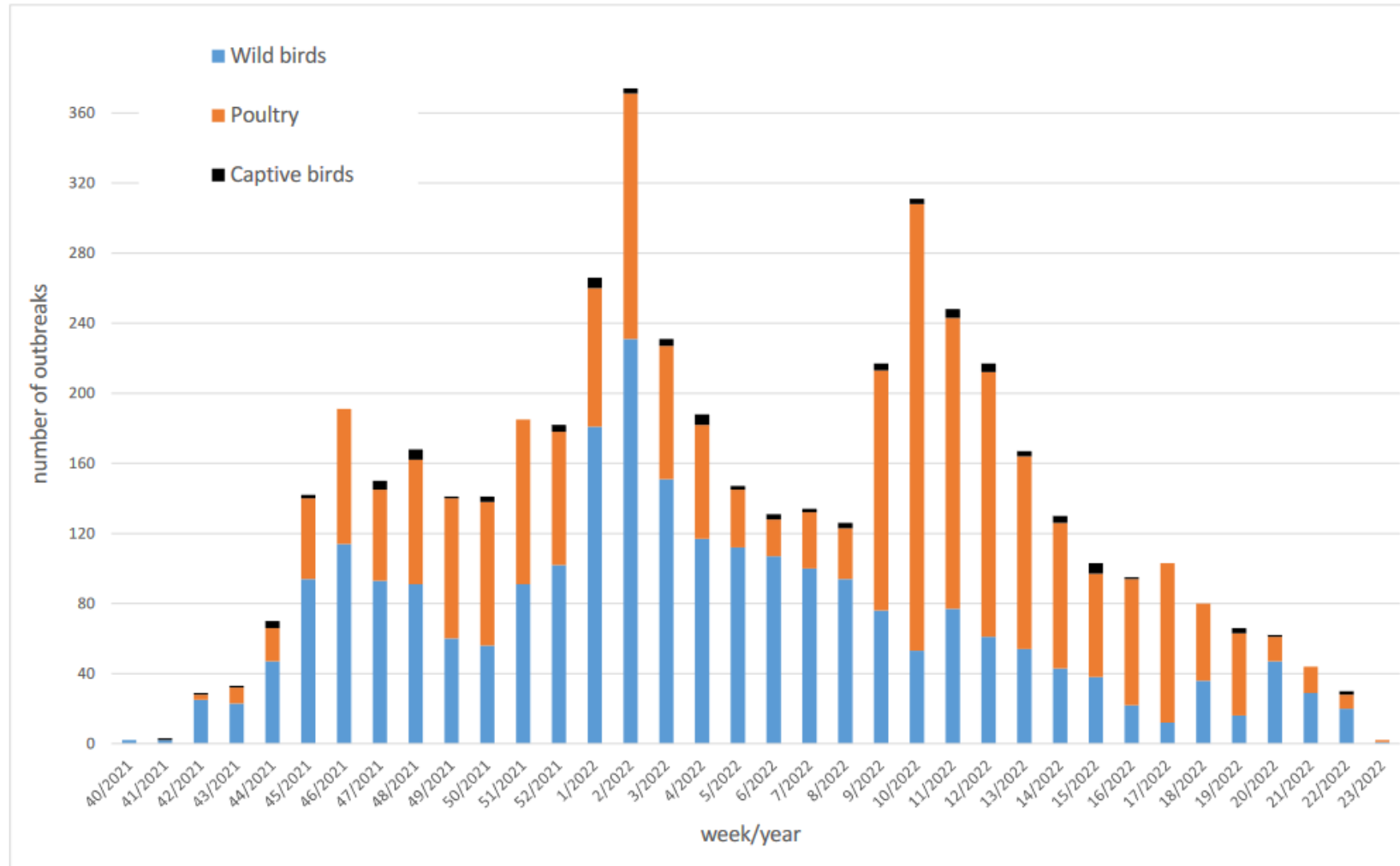
09/06/2022

COUNTRY	Poultry	Captive birds	Wild birds*	Total
FRANCE	1373	38	52	1463
GERMANY	74	9	1288	1371
NETHERLANDS	46	20	497	563
ITALY	317	1	22	340
HUNGARY	297	2	31	330
DENMARK	8	3	124	135
POLAND	94	0	34	128
BELGIUM	5	3	70	78
SPAIN	31	3	43	77
IRELAND	6	0	46	52
SWEDEN	4	3	42	49
SLOVENIA	1	0	37	38
AUSTRIA	1	3	27	31
BULGARIA	24	1	4	29
CZECH REPUBLIC	19	0	9	28
NORWAY	2	0	20	22
PORTUGAL	9	5	6	20
FINLAND	0	0	19	19
ROMANIA	3	0	16	19
ICELAND	1	0	17	18
GREECE	0	0	16	16
CROATIA	1	0	13	14
NORTHERN IRELAND	6	0	7	13
SLOVAKIA	4	0	9	13
ESTONIA	2	0	10	12
LITHUANIA	0	0	6	6
LUXEMBOURG	0	0	5	5
ALBANIA	4	0	1	5
SWITZERLAND	0	1	2	3
KOSOVO	3	0	0	3
UKRAINE	0	2	0	2
NORTH MACEDONIA	0	0	2	2
MOLDOVA	2	0	0	2
LATVIA	0	0	2	2
BOSNIA AND HERZEGOVINA	0	0	1	1
Total	2337	94	2478	4909

Number of highly pathogenic avian influenza positive events notified per poultry category each week from October 2020

Last update : best information available in ADIS at 09:55

09/06/2022



Maps showing AI outbreaks across Europe

Source: <https://www.izsvenezie.com/reference-laboratories/avian-influenza-newcastle-disease/europe-update/>

Legend

H5N2 HPAI outbreaks

- Backyard (purple triangle)
- Wild birds (magenta square)

H5N5 HPAI outbreaks

- Wild birds (orange square)

H5 HPAI outbreaks

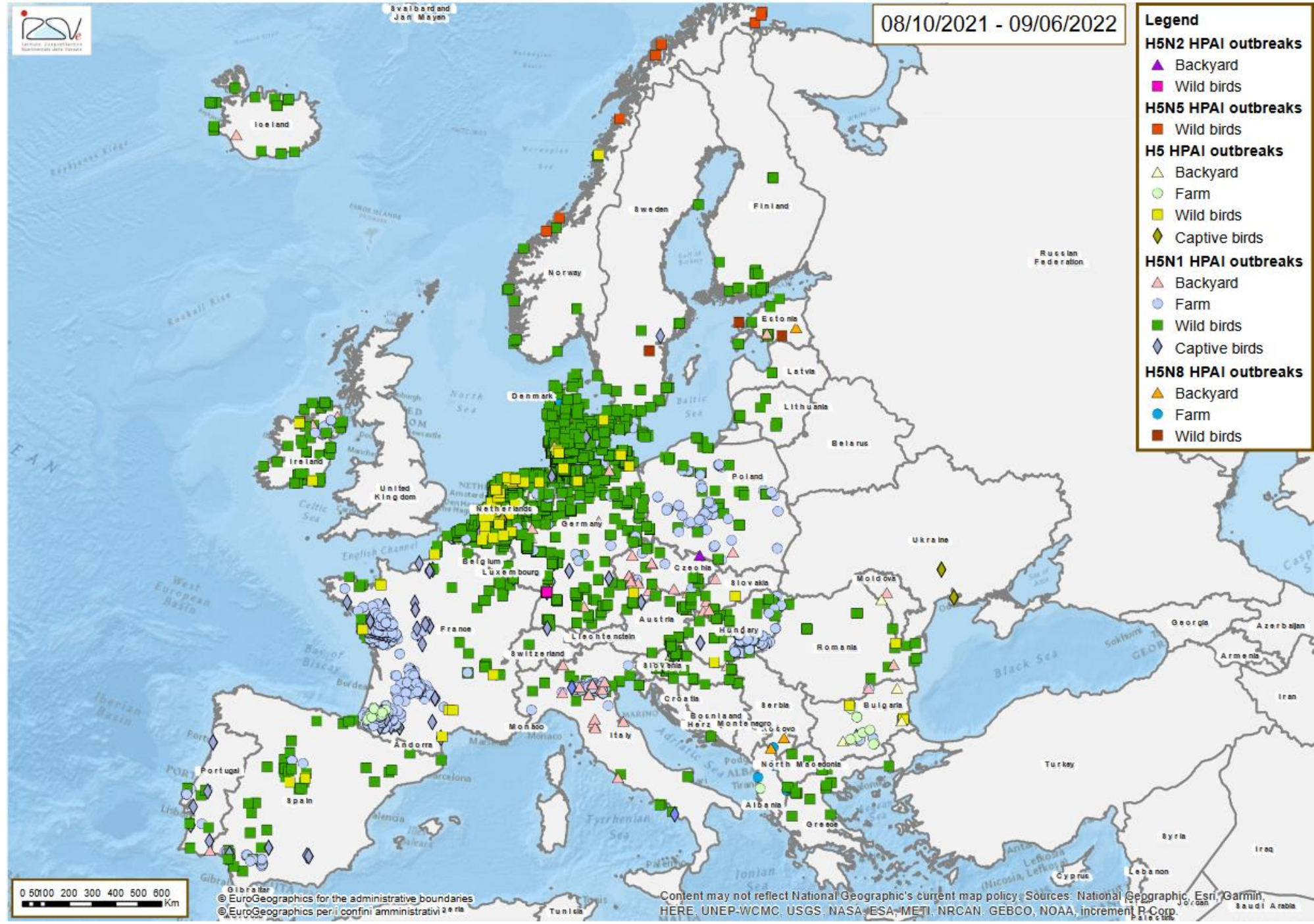
- Backyard (yellow triangle)
- Farm (light green circle)
- Wild birds (yellow square)
- Captive birds (green diamond)

H5N1 HPAI outbreaks

- Backyard (pink triangle)
- Farm (blue circle)
- Wild birds (green square)
- Captive birds (blue diamond)

H5N8 HPAI outbreaks

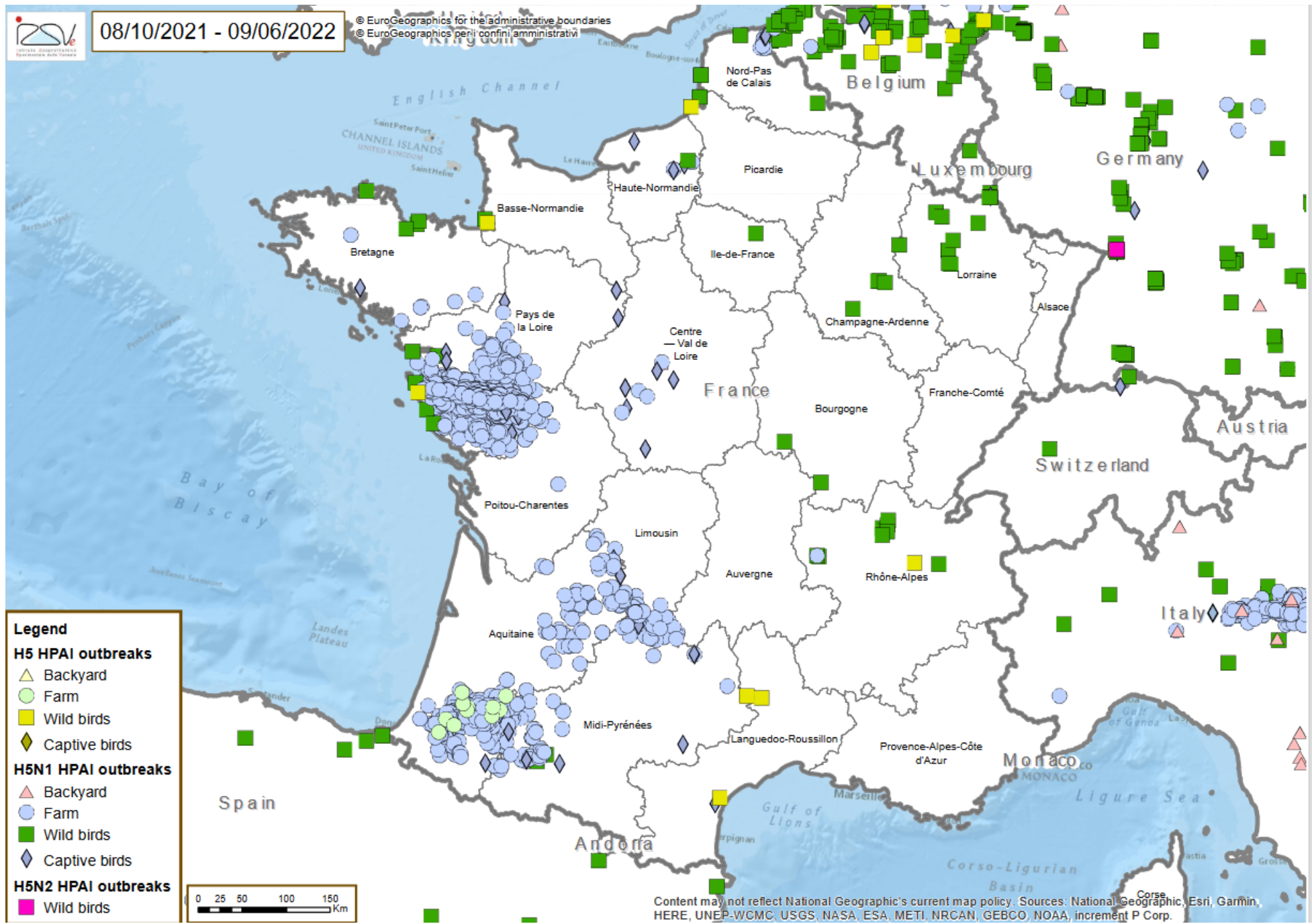
- Backyard (orange triangle)
- Farm (blue circle)
- Wild birds (brown square)



0 50 100 200 300 400 500 600 Km

© EuroGeographics for the administrative boundaries
© EuroGeographics per i confini amministrativi

Content may not reflect National Geographic's current map policy. Sources: National Geographic, Esri, Garmin, HERE, UNEP-WCMC, USGS, NASA, ESA, METI, NRCAN, GEBCO, NOAA, increment P Corp.



Legend

H5 HPAI outbreaks

- △ Backyard
- Farm
- Wild birds
- ◆ Captive birds

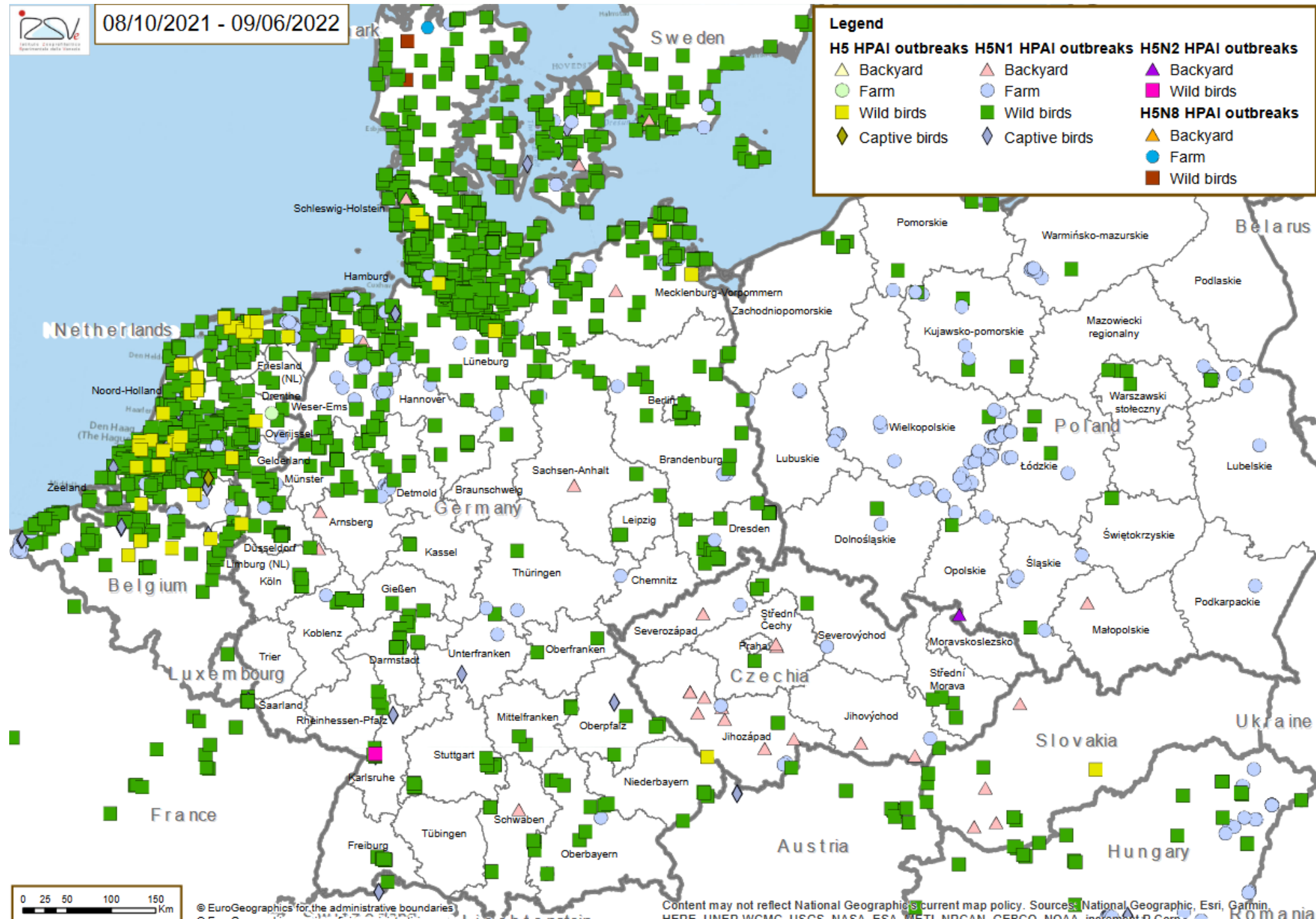
H5N1 HPAI outbreaks

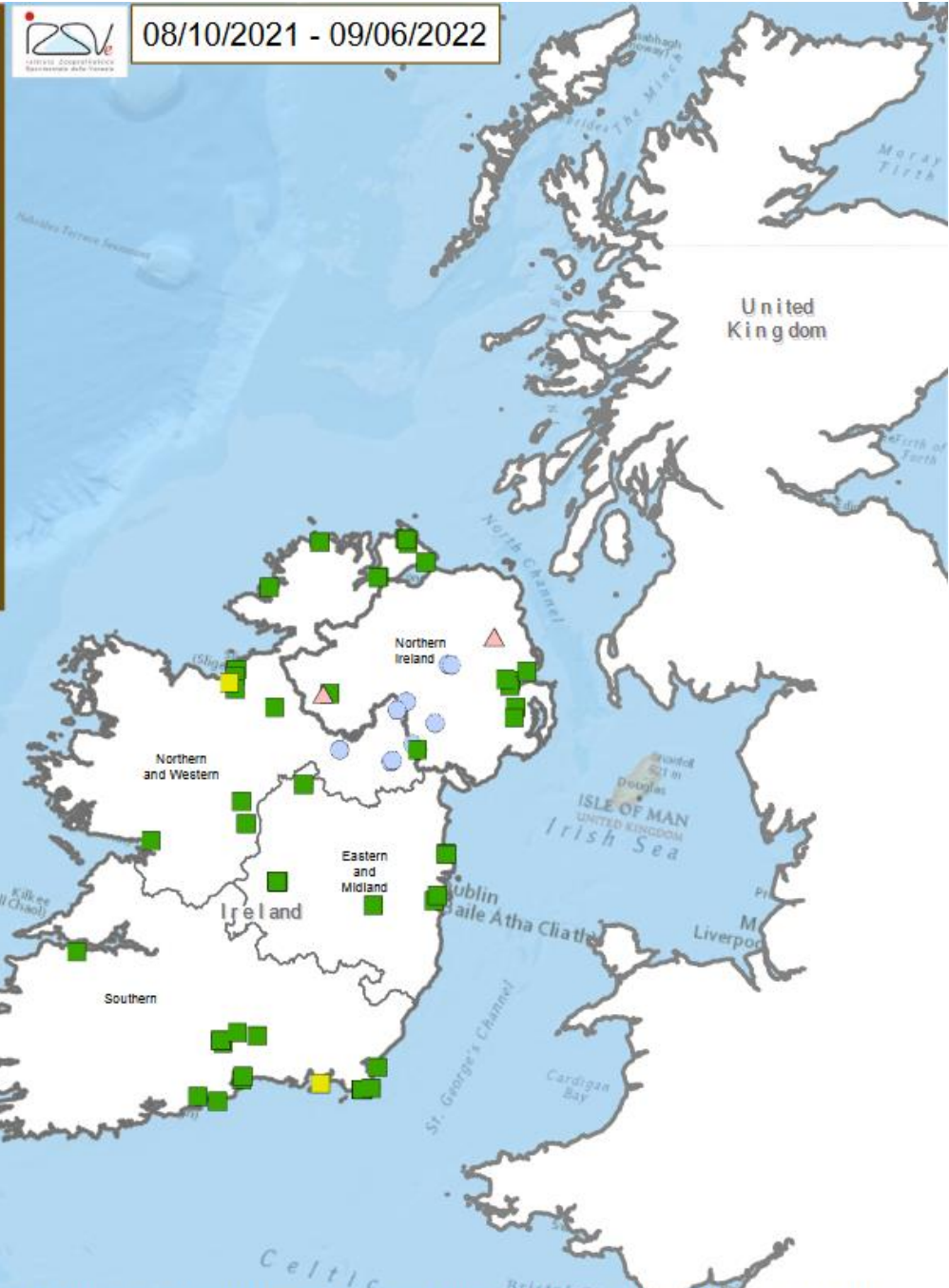
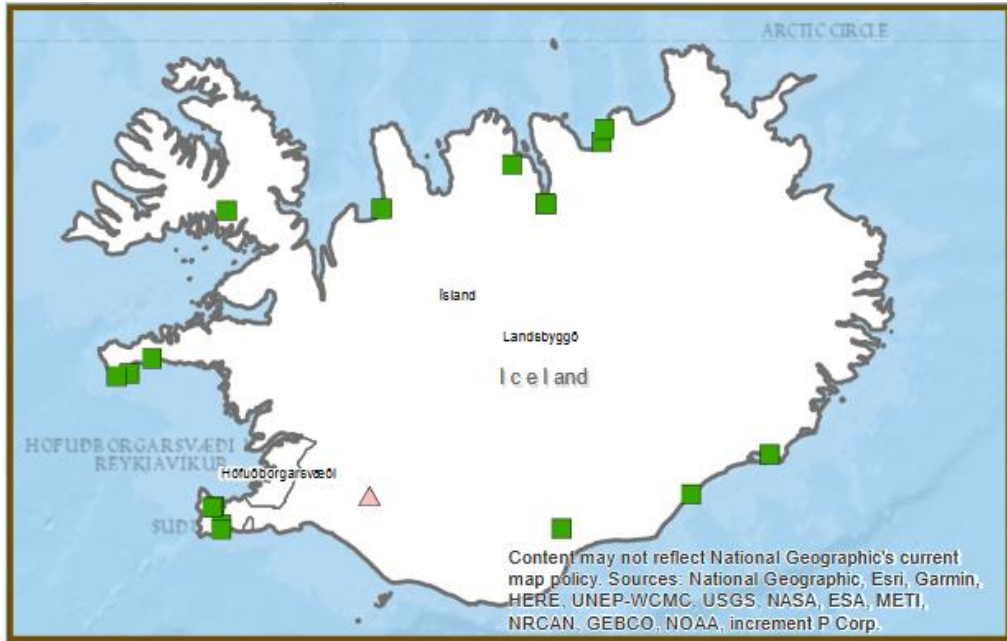
- △ Backyard
- Farm
- Wild birds
- ◆ Captive birds

H5N2 HPAI outbreaks

- Wild birds







08/10/2021 - 09/06/2022

© EuroGeographics for the administrative boundaries
 © EuroGeographics per i confini amministrativi


Legend

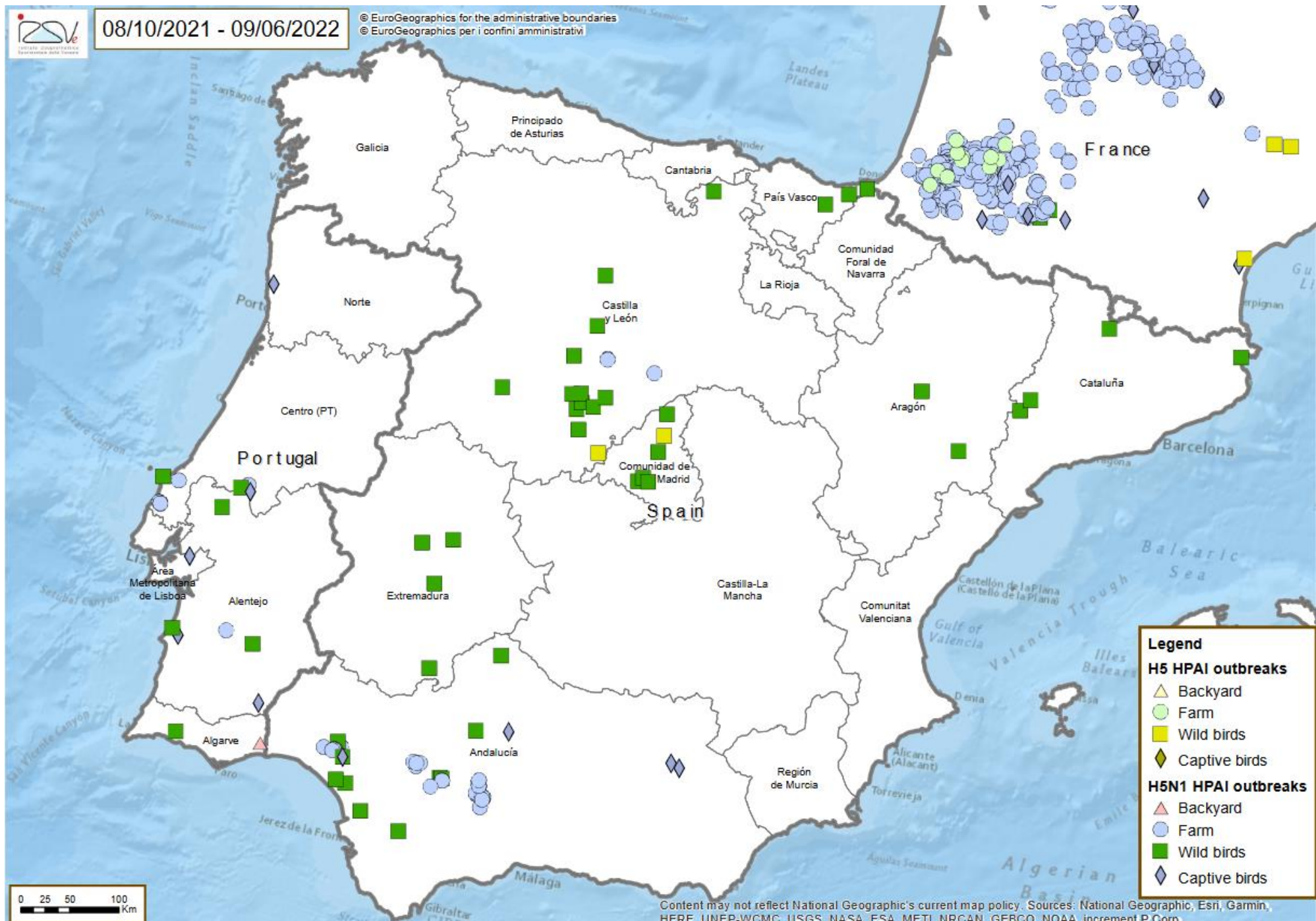
H5 HPAI outbreaks

- Farm
- Wild birds
- ◆ Captive birds

H5N1 HPAI outbreaks

- △ Backyard
- Farm
- Wild birds
- ◆ Captive birds






Legend

H5 HPAI outbreaks

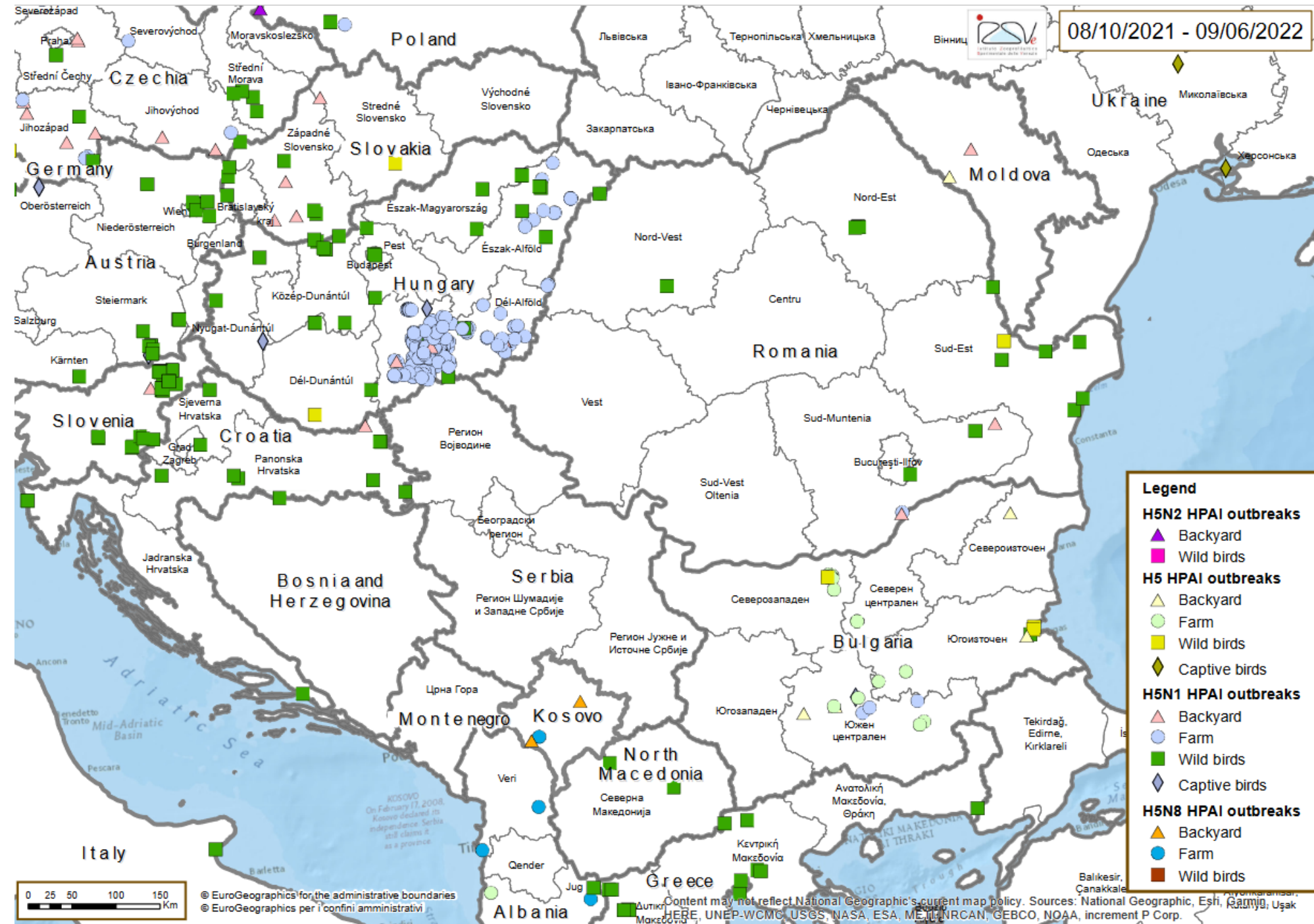
- △ Backyard
- Farm
- Wild birds
- ◇ Captive birds

H5N1 HPAI outbreaks

- △ Backyard
- Farm
- Wild birds
- ◇ Captive birds



08/10/2021 - 09/06/2022

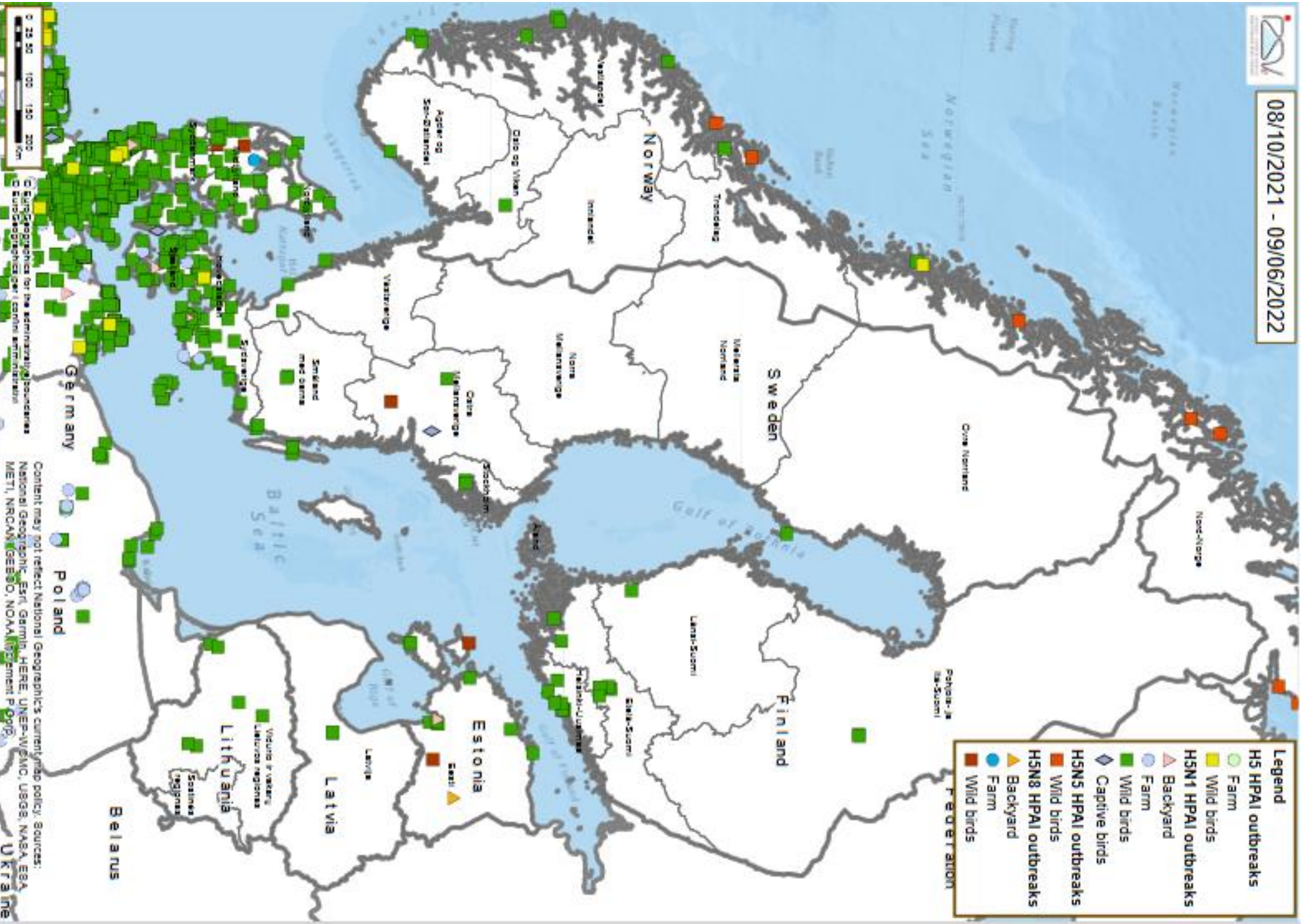


© EuroGeographics for the administrative boundaries
 © EuroGeographics per i confini amministrativi

Content may not reflect National Geographic's current map policy. Sources: National Geographic, Esh, Garmig, HERE, UNEP-WCMC, USGS, NASA, ESA, METI, NRCAN, GEBCO, NOAA, increment P Corp.



08/10/2021 - 09/06/2022

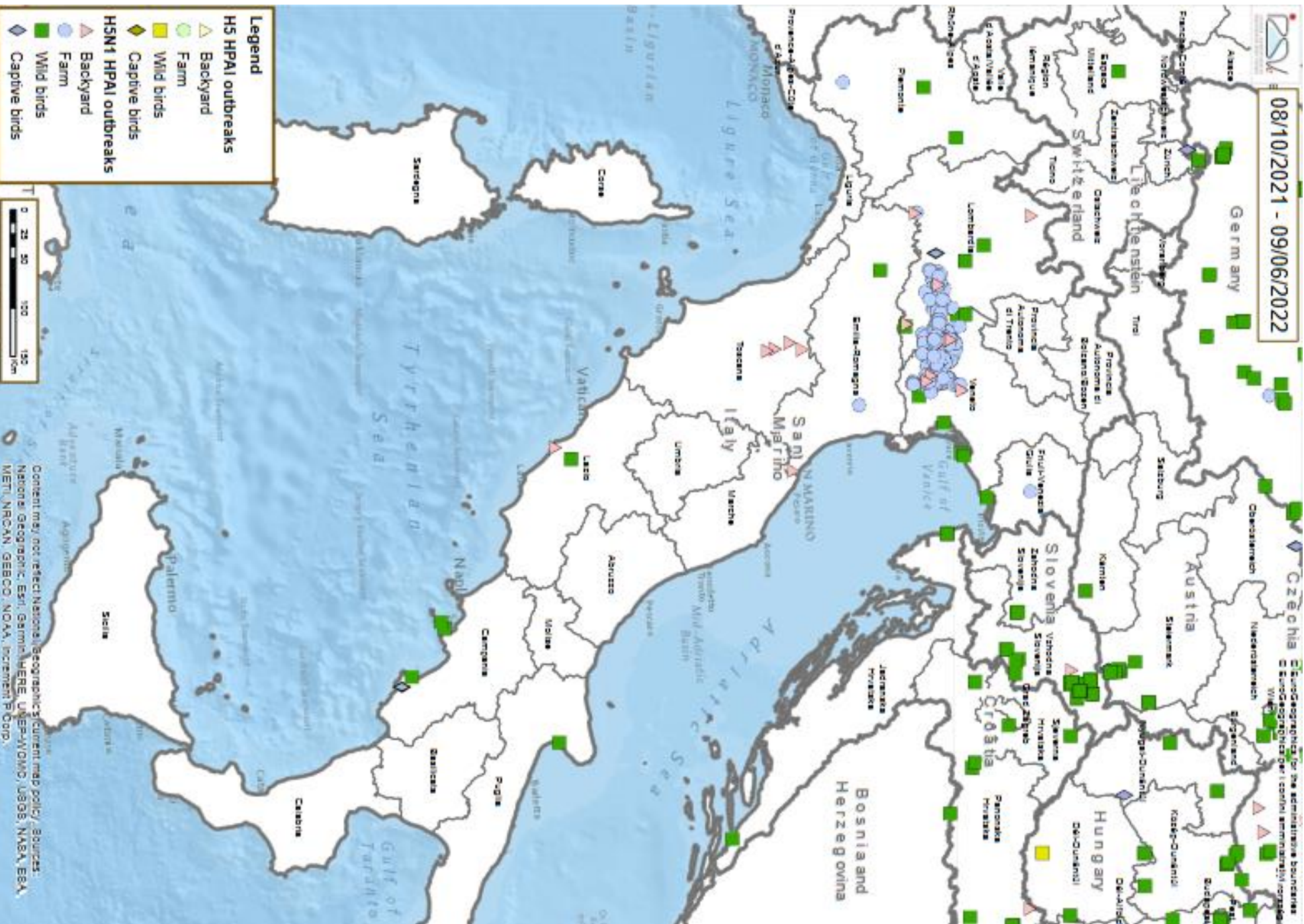


0 25 50 100 150 200
km

© GeoGraphics for the administrative boundaries
© EuroGeographics for the administrative boundaries

Content may not reflect National Geographic's current map policy. Sources:
National Geographic, Esri, Garmin, HERE, UNEP-WFP, NASA, ESA,
METI, NRCAN, GEBCO, NOAA, IGN, SBB, Swisstopo, UTM, U.S. Geological Survey, Esri, Garmin, HERE, UNEP-WFP, NASA, ESA,
METI, NRCAN, GEBCO, NOAA, IGN, SBB, Swisstopo, UTM, U.S. Geological Survey

08/10/2021 - 09/06/2022



Content may not reflect National Geographic's current map policy. Sources: National Geographic, Esri, Garmin, HERE, UNEP-WORLD, USGS, NASA, ESA, METI, NRCAN, GEBCO, NOAA, increment P Corp.