

Number of highly pathogenic avian influenza positive events notified by country and poultry category

Last update : best information available in ADIS at 10:43

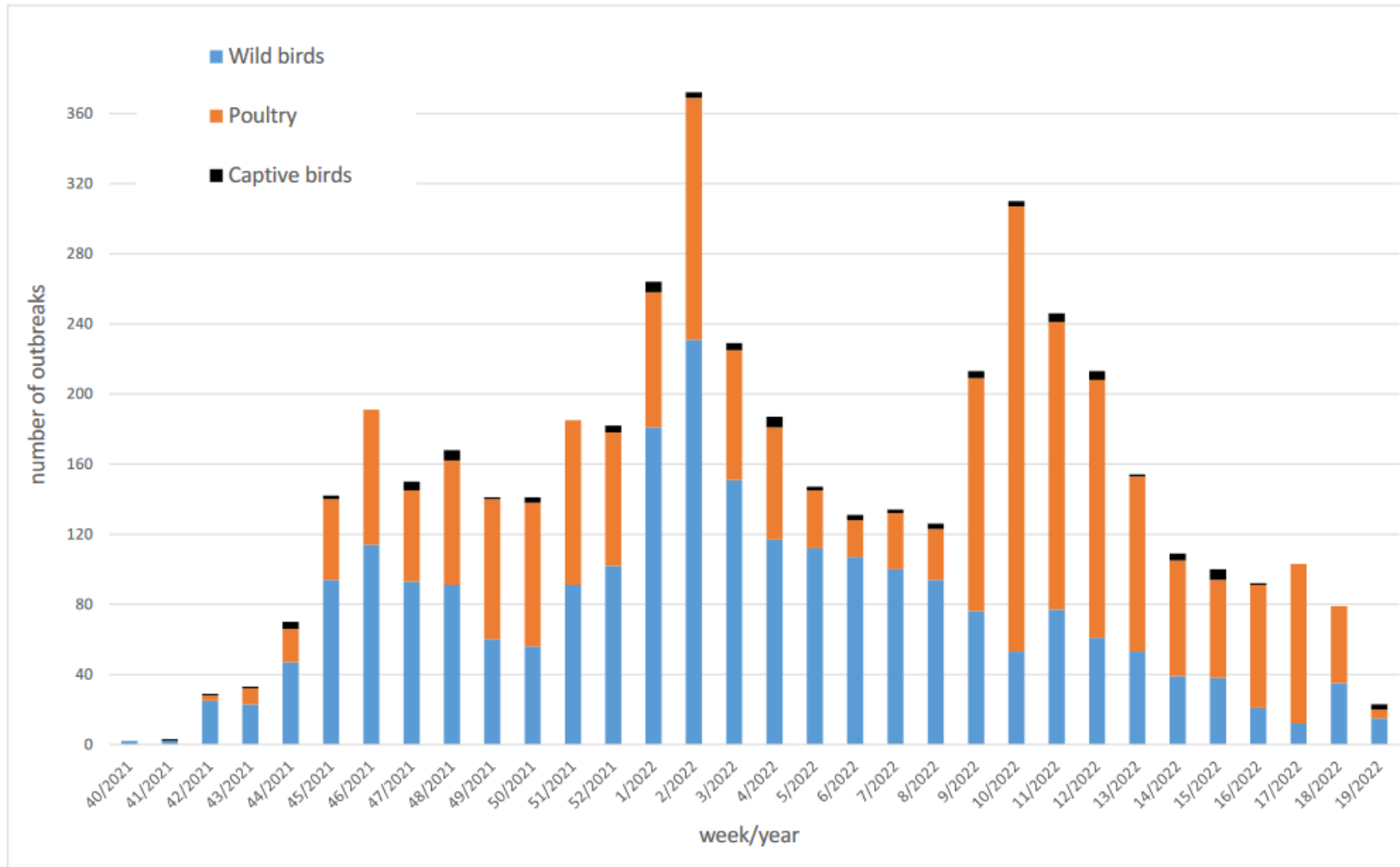
16/05/2022

COUNTRY	Poultry	Captive birds	Wild birds*	Total
FRANCE	1320	36	44	1400
GERMANY	72	9	1257	1338
NETHERLANDS	46	19	468	533
ITALY	317	1	22	340
HUNGARY	224	2	29	255
DENMARK	8	3	120	131
POLAND	94	0	33	127
BELGIUM	5	3	70	78
SPAIN	31	1	37	69
IRELAND	6	0	46	52
SWEDEN	4	3	42	49
SLOVENIA	1	0	37	38
AUSTRIA	1	3	27	31
BULGARIA	24	1	4	29
CZECH REPUBLIC	19	0	9	28
PORTUGAL	9	5	6	20
ROMANIA	3	0	16	19
NORWAY	2	0	15	17
GREECE	0	0	16	16
FINLAND	0	0	15	15
CROATIA	1	0	13	14
NORTHERN IRELAND	6	0	7	13
ESTONIA	2	0	10	12
SLOVAKIA	3	0	9	12
LITHUANIA	0	0	6	6
ALBANIA	4	0	1	5
LUXEMBOURG	0	0	5	5
ICELAND	1	0	2	3
SWITZERLAND	0	1	2	3
NORTH MACEDONIA	0	0	2	2
UKRAINE	0	2	0	2
MOLDOVA	2	0	0	2
KOSOVO	2	0	0	2
LATVIA	0	0	2	2
BOSNIA AND HERZEGOVINA	0	0	1	1
Total	2207	89	2373	4669

Number of highly pathogenic avian influenza positive events notified per poultry category each week from October 2020

Last update : best information available in ADIS at 10:43

16/05/2022



Maps showing AI outbreaks across Europe

Source: <https://www.izsvenezie.com/reference-laboratories/avian-influenza-newcastle-disease/europe-update/>

Legend

H5 HPAI outbreaks

- △ Backyard
- Farm
- Wild birds
- ◆ Captive birds

H5N1 HPAI outbreaks

- △ Backyard
- Farm
- Wild birds
- ◆ Captive birds

H5N2 HPAI outbreaks

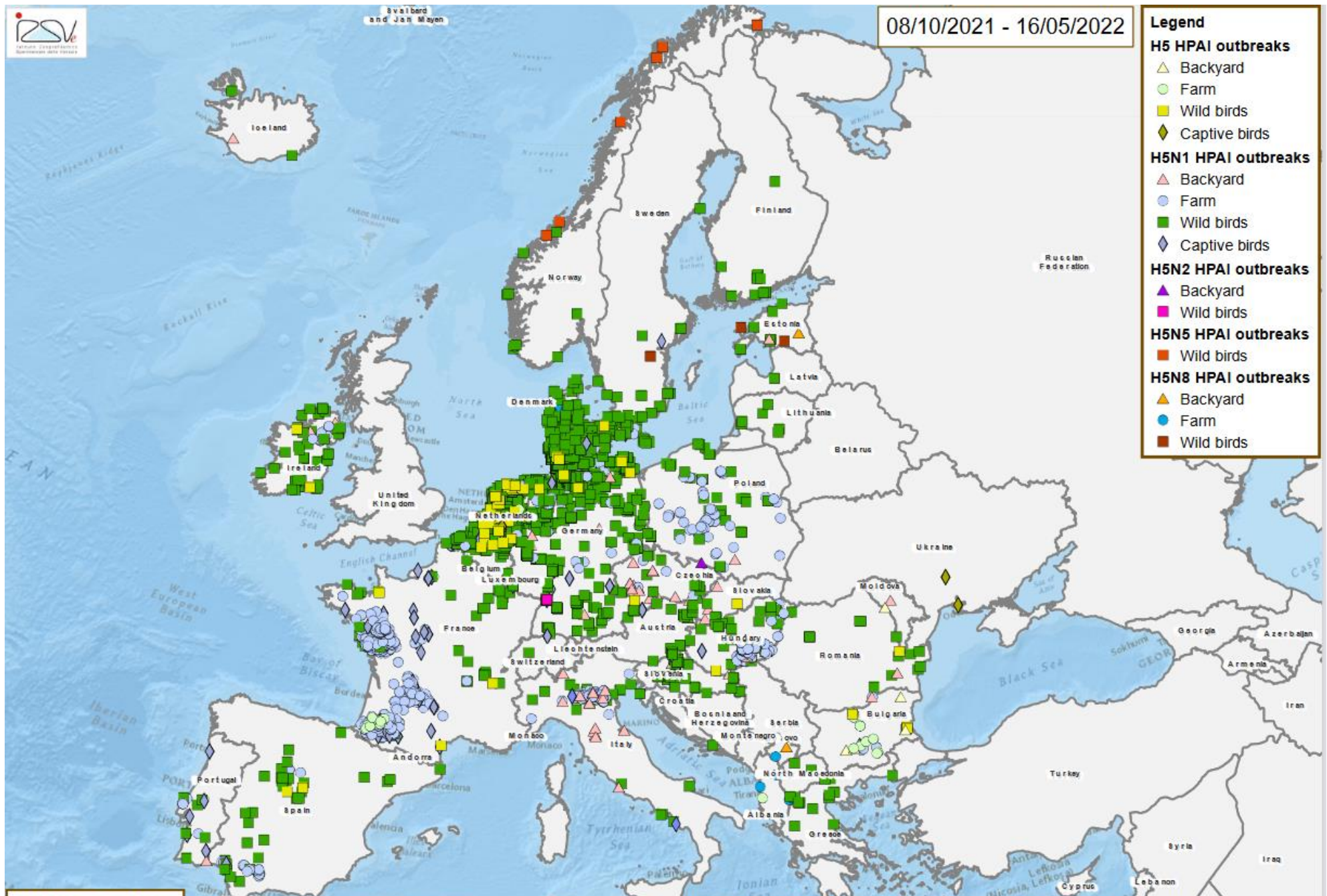
- ▲ Backyard
- Wild birds

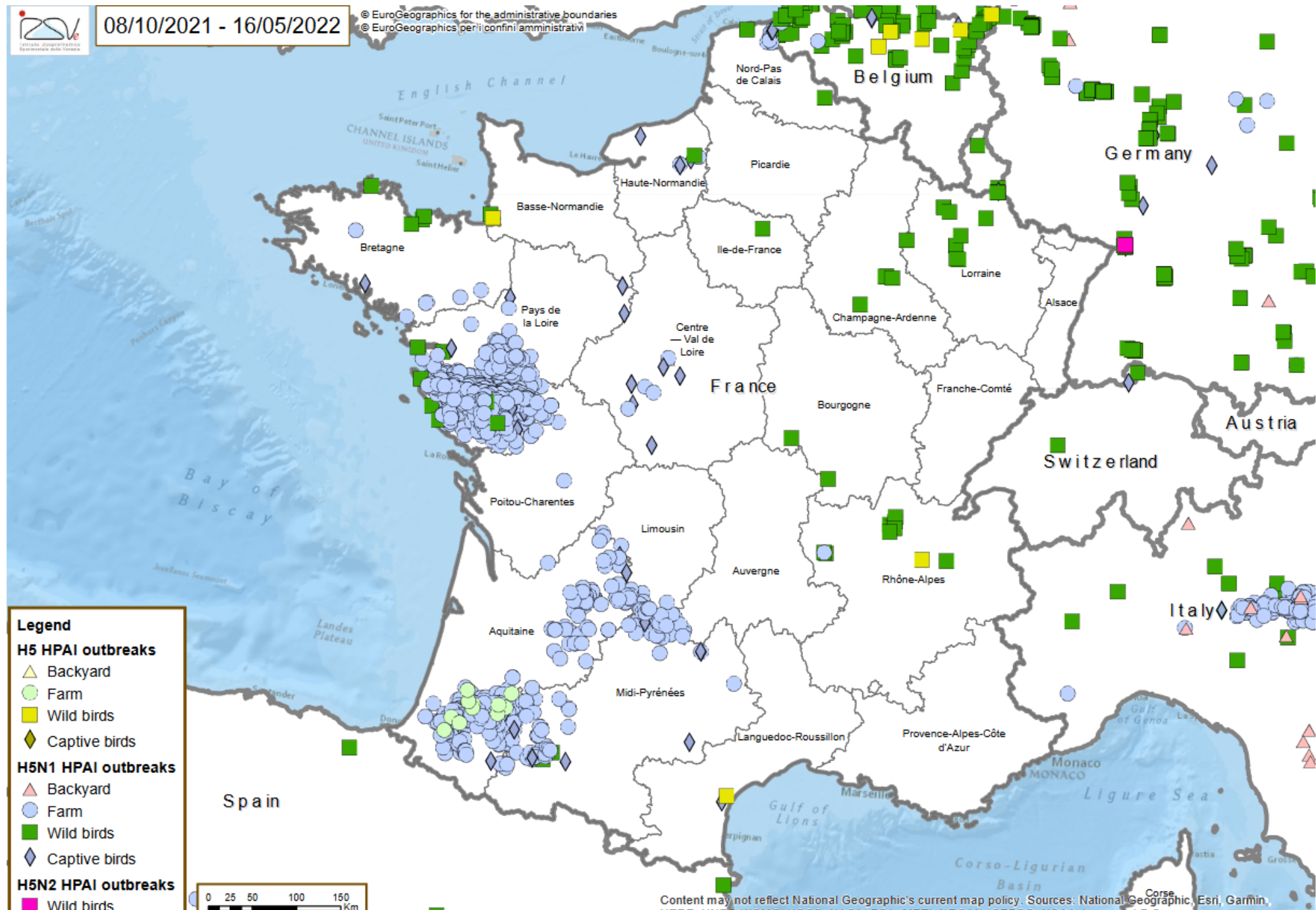
H5N5 HPAI outbreaks

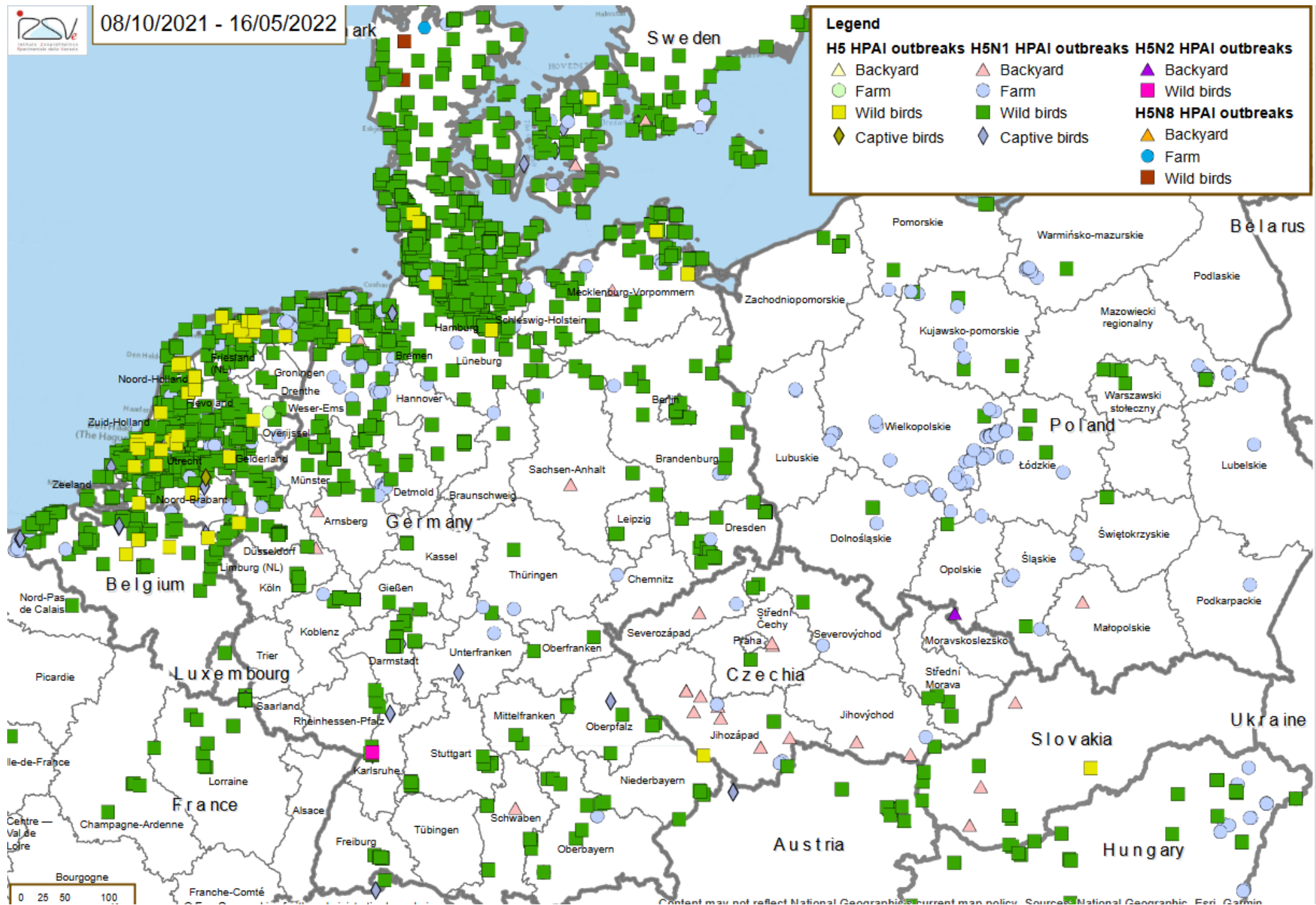
- Wild birds

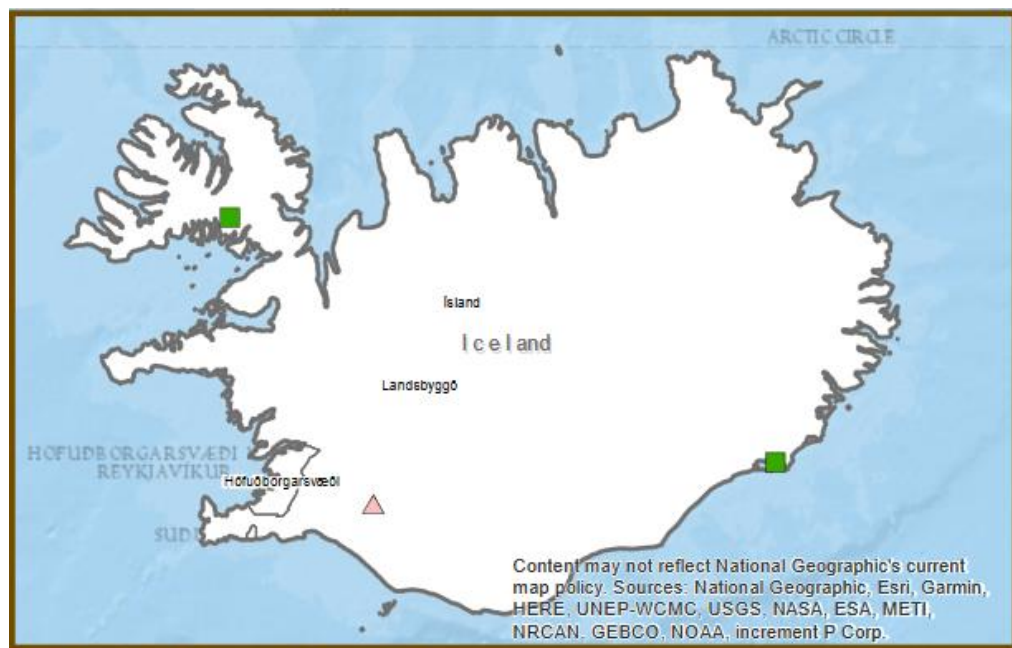
H5N8 HPAI outbreaks

- ▲ Backyard
- Farm
- Wild birds



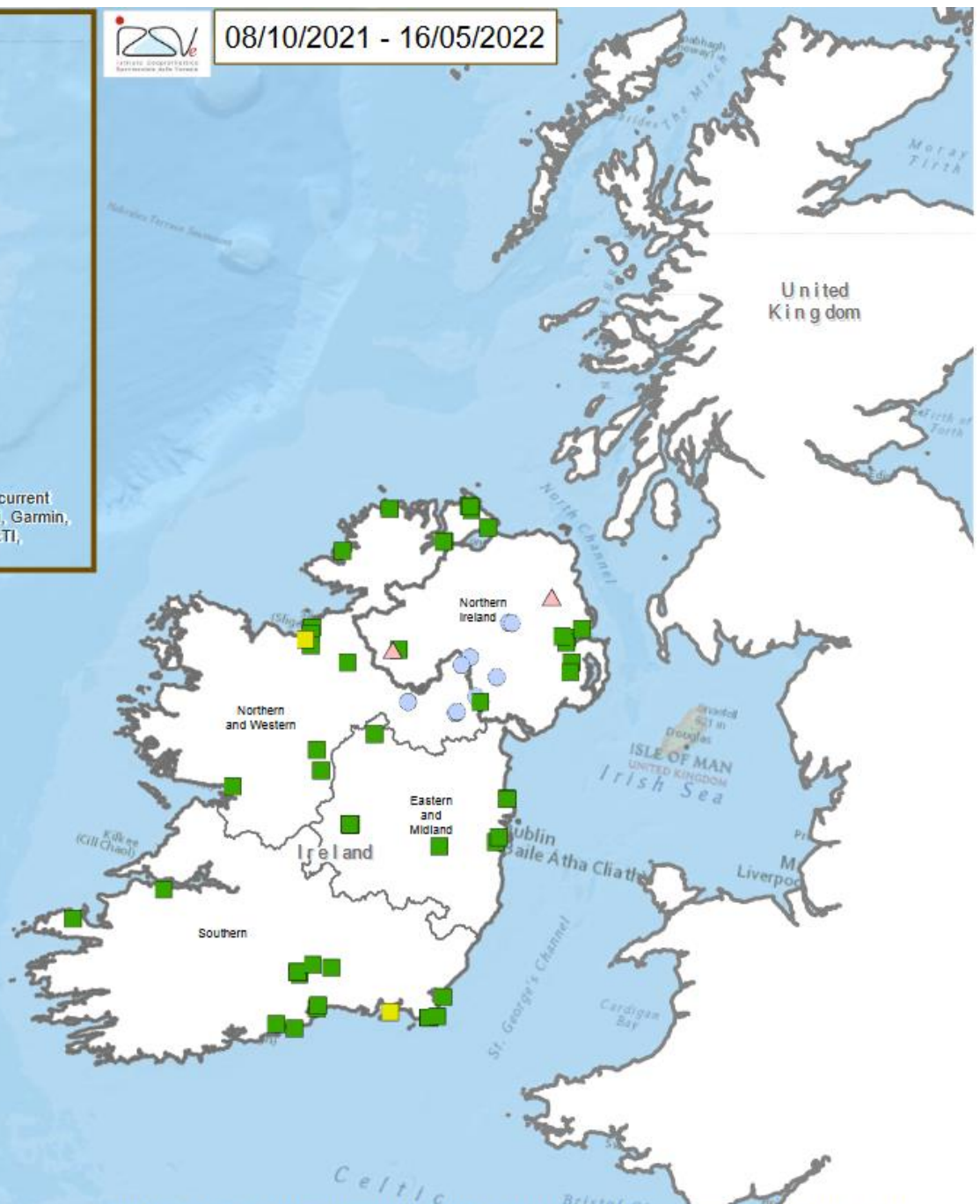






Content may not reflect National Geographic's current map policy. Sources: National Geographic, Esri, Garmin, HERE, UNEP-WCMC, USGS, NASA, ESA, METI, NRCAN, GEBCO, NOAA, increment P Corp.

© EuroGeographics for the administrative boundaries
 © EuroGeographics per i confini amministrativi




Legend

H5 HPAI outbreaks

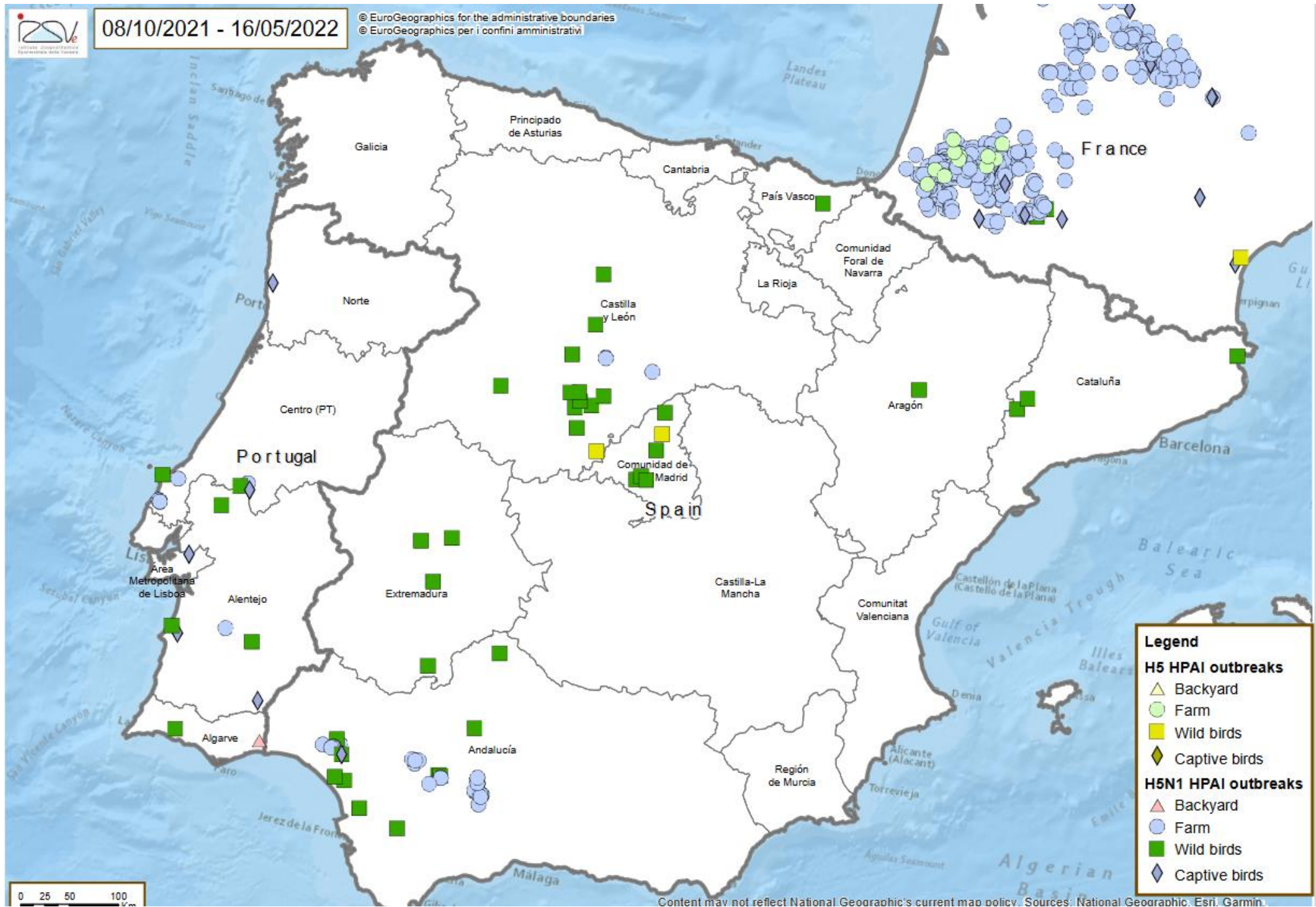
- Farm
- Wild birds
- ◆ Captive birds

H5N1 HPAI outbreaks

- △ Backyard
- Farm
- Wild birds
- ◆ Captive birds



Content may not reflect National Geographic's current map policy. Sources: National Geographic, Esri, Garmin, HERE, UNEP-WCMC, USGS, NASA, ESA, METI, NRCAN, GEBCO, NOAA, increment P Corp.



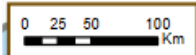
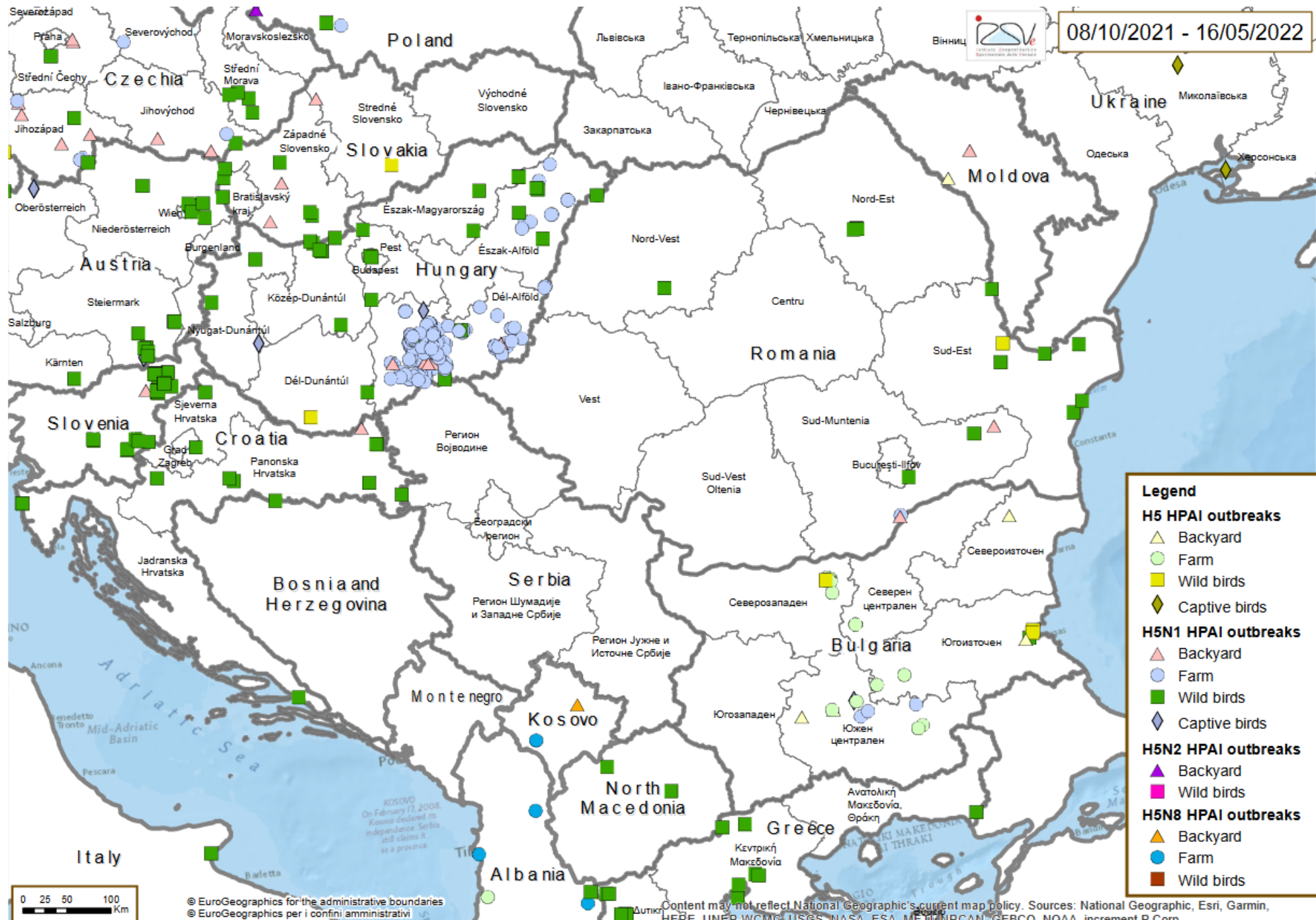
Legend

H5 HPAI outbreaks

- △ Backyard
- Farm
- Wild birds
- ◇ Captive birds

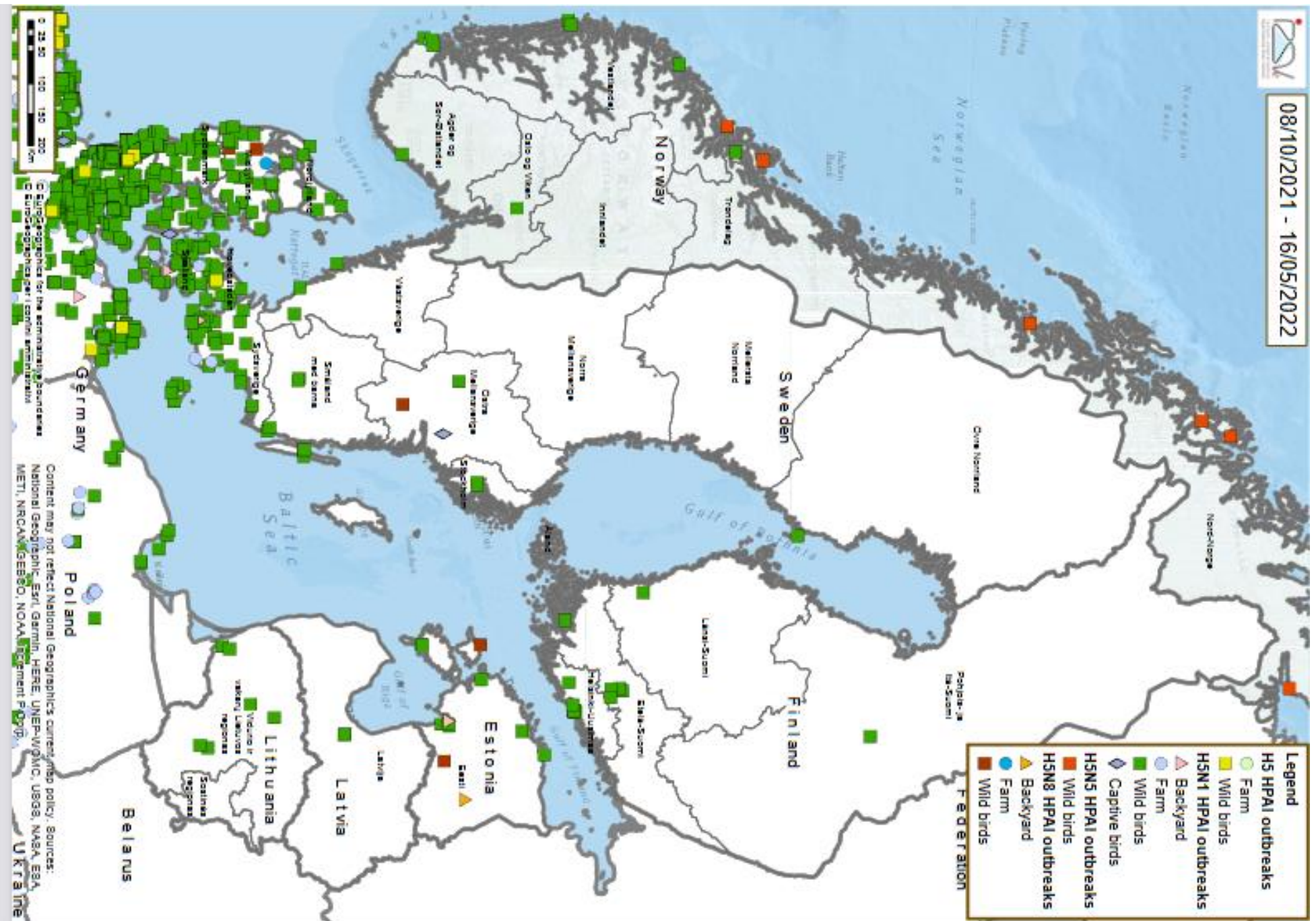
H5N1 HPAI outbreaks

- △ Backyard
- Farm
- Wild birds
- ◇ Captive birds



© EuroGeographics for the administrative boundaries
 © EuroGeographics per i confini amministrativi

Content may not reflect National Geographic's current map policy. Sources: National Geographic, Esri, Garmin, HERE, INEP, WCGM, USGS, NASA, ESA, METI, MRCAN, GEBCO, NOAA, increment P Corp.



- Legend**
- H5 HPAI outbreaks
 - Farm
 - Wild birds
 - H5N1 HPAI outbreaks
 - ▲ Backyard
 - Farm
 - H5N8 HPAI outbreaks
 - Farm
 - Wild birds
 - ◆ Captive birds
 - ◆ H5N5 HPAI outbreaks
 - Wild birds
 - H5N2 HPAI outbreaks
 - ▲ Backyard
 - Farm
 - Wild birds

Content may not reflect National Geographic's current policy. Sources:
 National Geographic, Esri, Garmin, HERE, UNEP-WGMC, USGS, NASA, ESA,
 METI, NRCAN, GEBCO, NOAA, Swisstopo, U.K. Airline

